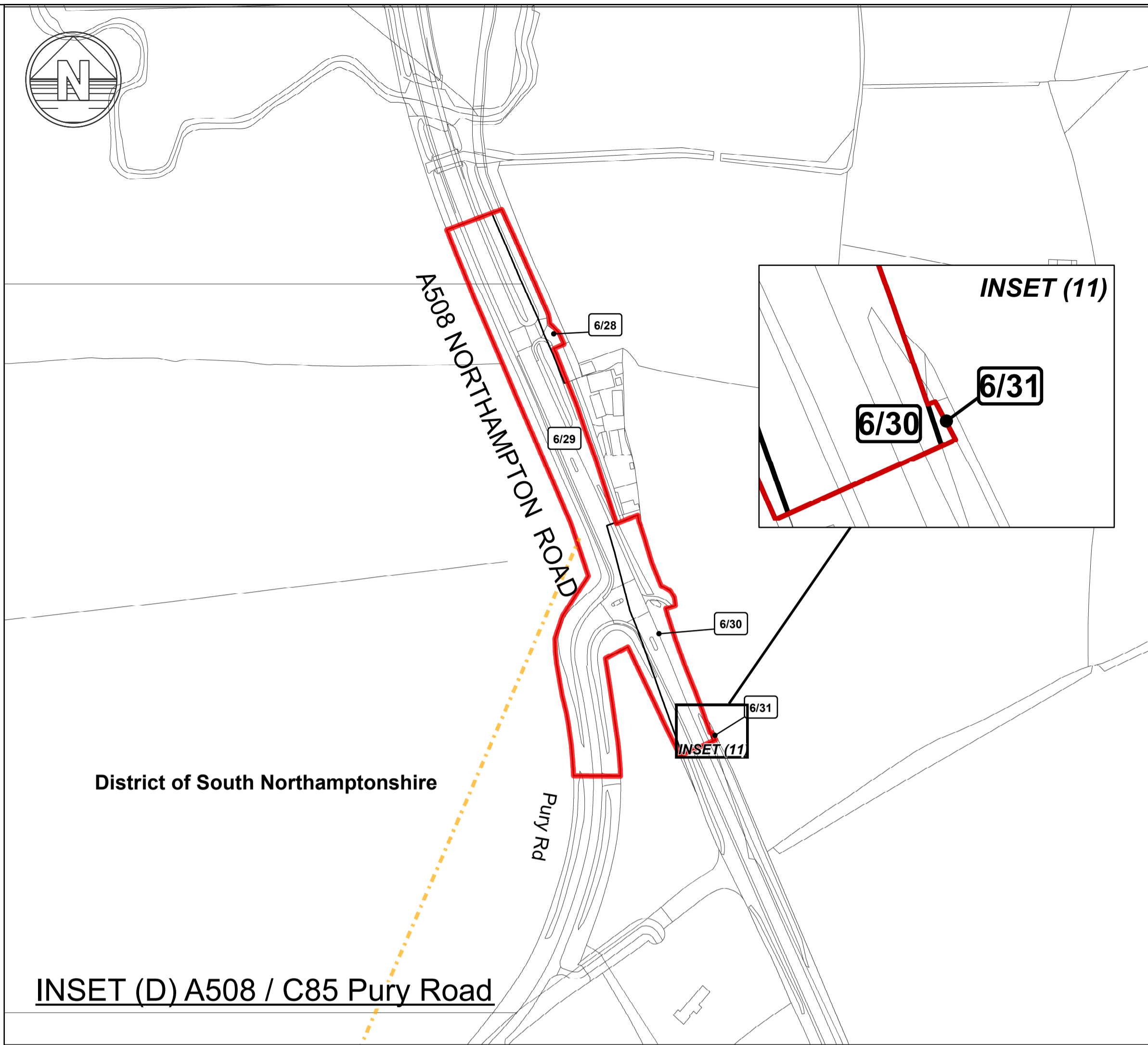


INSET (A) M1 J15A / A43



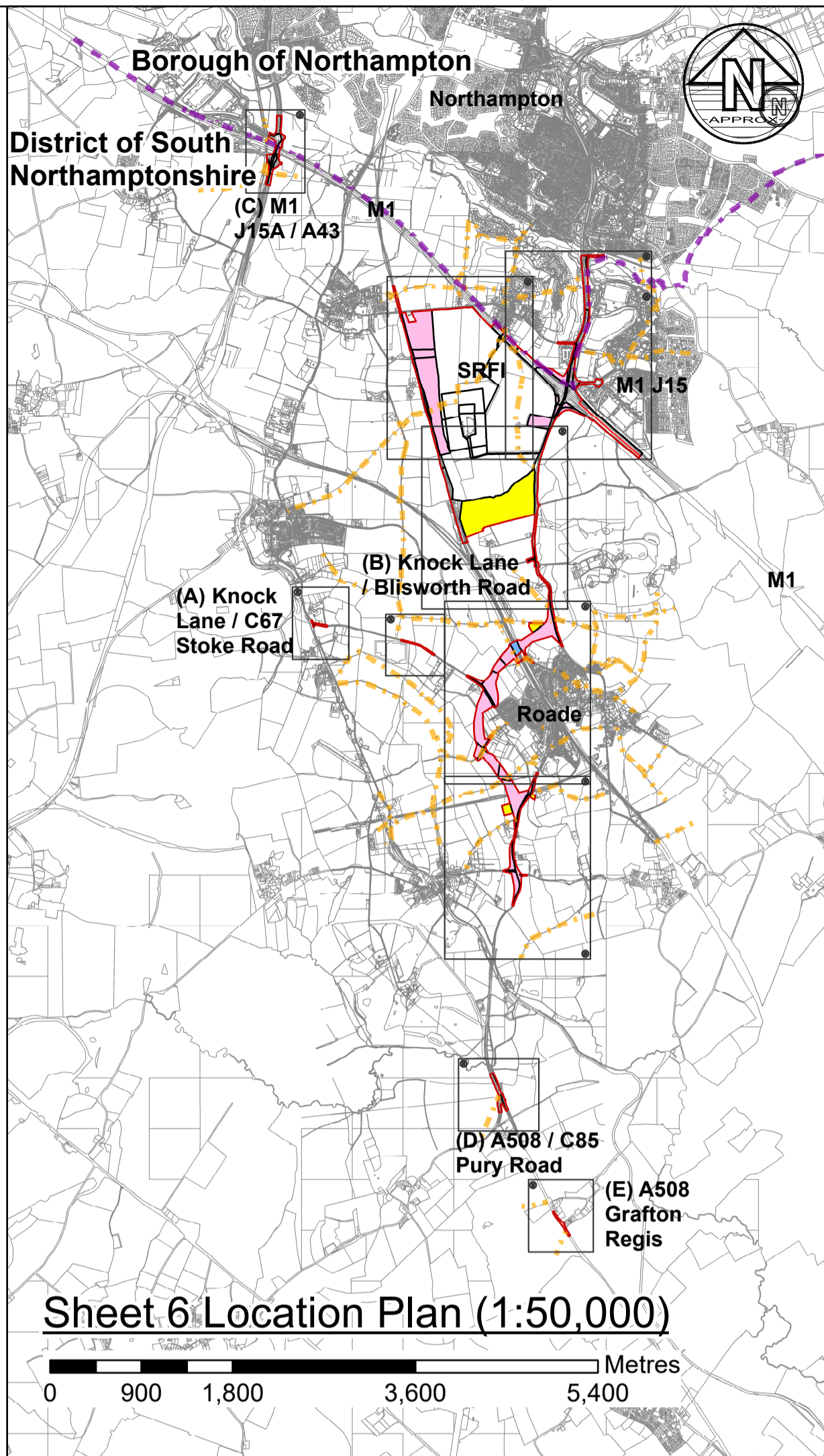
INSET (D) A508 / C85 Pury Road

Legend

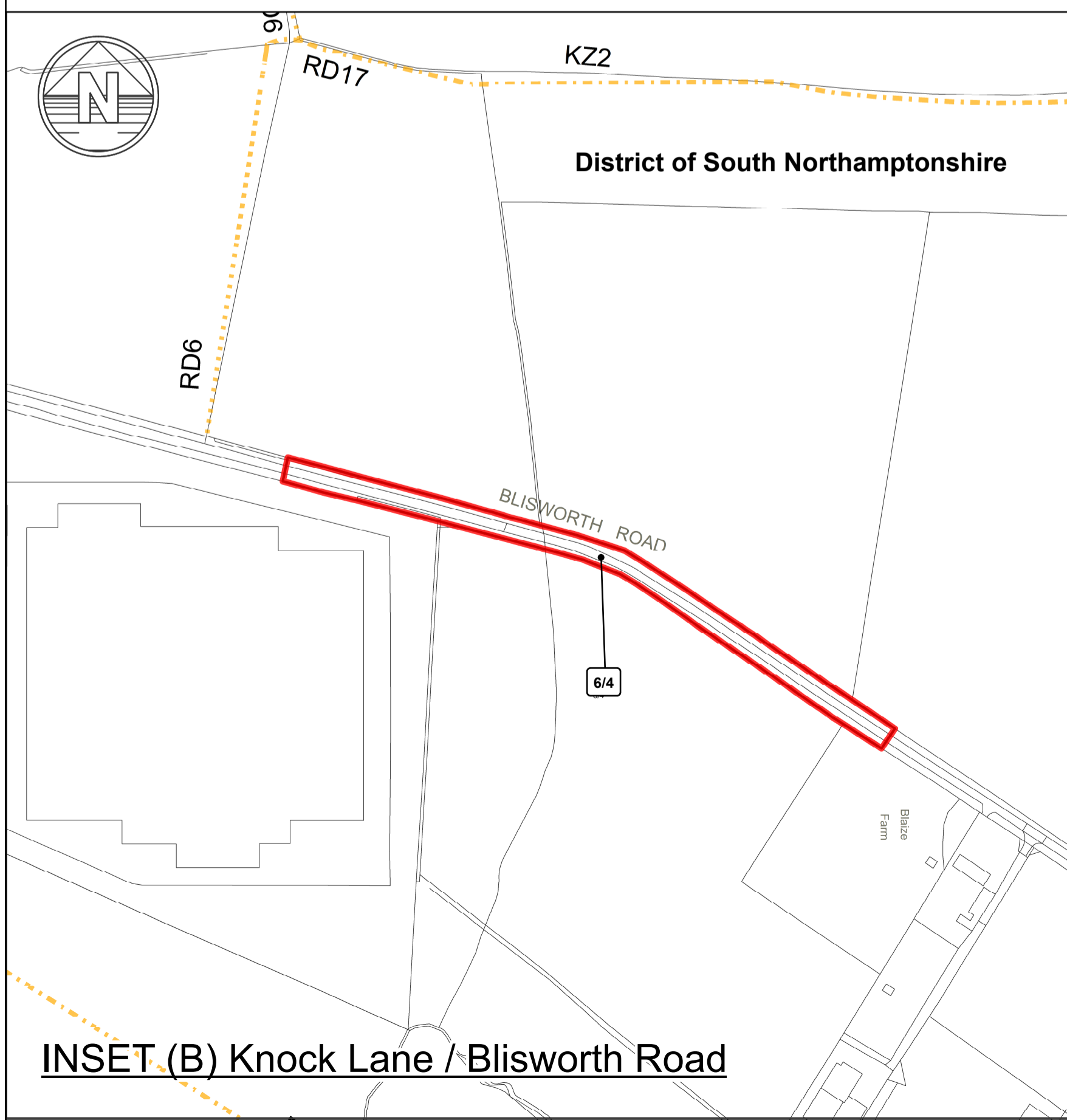
- No compulsory acquisition powers sought
- Order Limits
- Parcel Number
- Public Right of Way
- Local Authority Administrative Boundaries
- Rights to be acquired pursuant to article 25 of the DCO
- Rights to be acquired and/or created pursuant to article 25 of the DCO
- Land and rights to be acquired pursuant to articles 24 and/or 25 of the DCO
- Temporary use of land pursuant to article 35 of the DCO

0 75 150 Metres

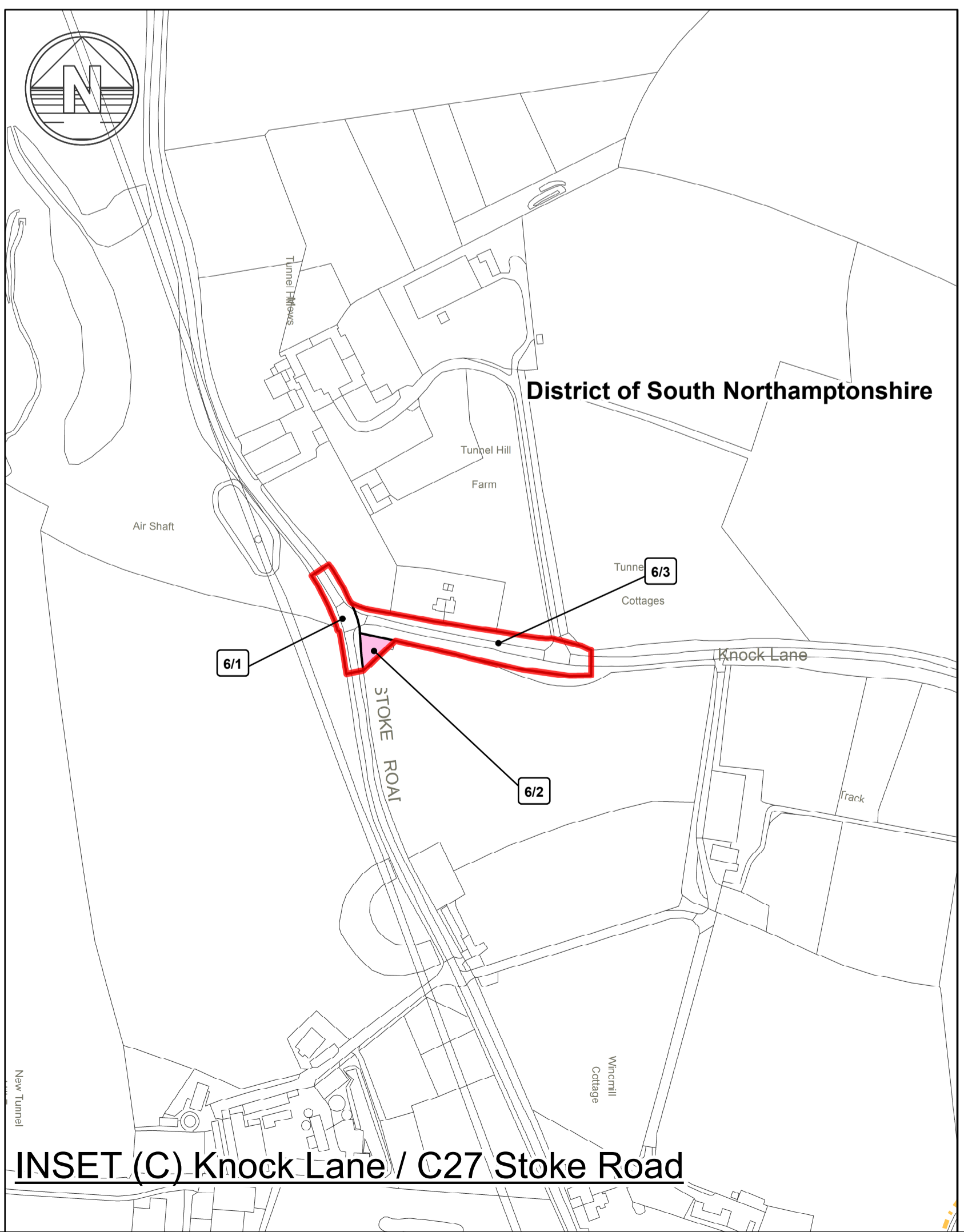
The legend is identical on all sheets of the Land Plans and therefore not all items detailed in the legend are represented on each sheet.



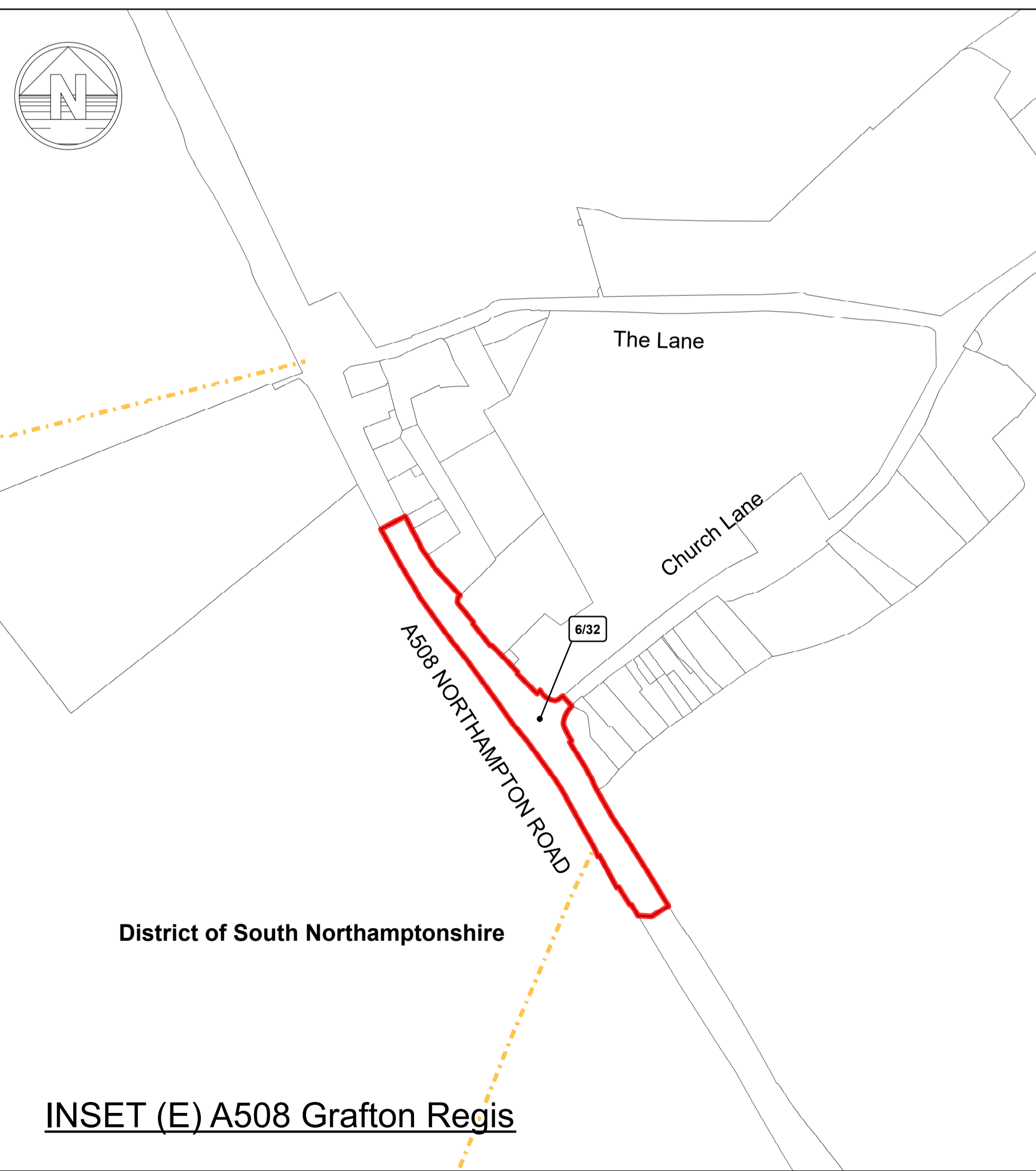
Sheet 6 Location Plan (1:50,000)



INSET (B) Knock Lane / Blisworth Road



INSET (C) Knock Lane / C27 Stoke Road



INSET (E) A508 Grafton Regis

Rev	Date	Details of issue / revision	Drw	Rev
07	25/07/2018	Amendments following PINS s51 advice	DEM	OK
06	11/05/2018	Preliminary Issue	DEM	OK
05	19/04/2018	Preliminary Issue	DEM	OK
04	23/03/2018	Order Limits and Works Areas Revised	DEM	OK
03	22/02/2018	Preliminary Issue	DEM	OK
02	27/10/2017	Preliminary Issue	DEM	OK
01	15/09/2017	Preliminary Issue	DEM	OK

ISSUES & REVISIONS

THE NORTHAMPTON GATEWAY RAIL FREIGHT INTERCHANGE ORDER 201X

Drawing Title
LAND PLANS (SHEET 6 OF 6)

Scale	1:2,500	Drawn	D. Esteve
Size	A1	Reviewed	O. Kerr
Regulation	5(2) (i)	Document	2.1F

Drawing Status
SUBMISSION

WSP reference	62241114-001 \ 2.1 F	Revision	07
---------------	----------------------	----------	----